










Wind Power Class	Resource Potential	Wind Speed at 50 m (mph)
	Class 1 Poor	0 - 12.5
	Class 2 Marginal	12.5 - 14.3
	Class 3 Fair	14.3 - 15.7
	Class 4 Good	15.7 - 16.8
	Class 5 Excellent	16.8 - 17.9
	Class 6 Outstanding	17.9 - 19.7
	Class 7 Superb	> 19.7








- Major Cities
- Transmission Lines > 115 KW
- Limited Access Highway
- - - Highway
- ▭ Tribal Reservations

Project Sponsors

NREL, the Bonneville Power Administration, Northwestern Energy, the Wyoming Business Council, enXco, the Northwest Power Planning Council, Zilkha Renewable Energy, Klickitat County, EnronWind, ABB, Renewable Energy Systems (USA) Inc., Chelan Public Utility District, Idaho Power, Windland, Inc., WSACAA Energy Project, Vestas, Jones & Stokes, CH2M Hill, Suzlon Energy, Northwest Wildlife Consultants, Inc., and Cielo Wind Power.

The wind resource estimates presented on this map were developed by TrueWind Solutions using MesoMap, a mesoscale atmospheric simulation system, at a spatial grid resolution of 400 meters (one-quarter mile). The estimates have been validated by the National Renewable Energy Laboratory (NREL) and independent meteorologist but should be confirmed by direct measurement according to wind energy industry standards.

For more information see www.windpowermaps.org